







PLAN SHOWING THE PROPOSED LAYOUT FOR RESIDENTIAL PLOTS IN SURVEY NUMBERS 134, 136, 137 AND 142 OF VITYALA VILLAGE, FAROOQNAGAR MANDAL, MAHBOOBNAGAR DISTRICT.



STATEMENT OF AREAS

TOTAL AREA	: Acs. 24.421
ROAD AREA	: Acs. 8.146 (33.36%)
OPEN PLACE	: Acs. 2.519 (10.31%)
PLOTTED AREA	: Acs. 13.756 (56.33%)
No. OF PLOTS	: Nos. 342

LEGEND	
	RESIDENTIAL SPACE
	COMMERCIAL SPACE
	CORNER SPACE
	EXISTING ROAD
	OPEN SPACE
	INTERNAL ROADS

RAMESHWARAM TEMPLE

Rayakal

TOLL PLAZA